



E-NAVIGATION UNDERWAY 2013

e-Navigation already
onboard pleasure crafts?



SAFE COURSE

a collaboration between
Danish Geodata Agency and Seapilot AB

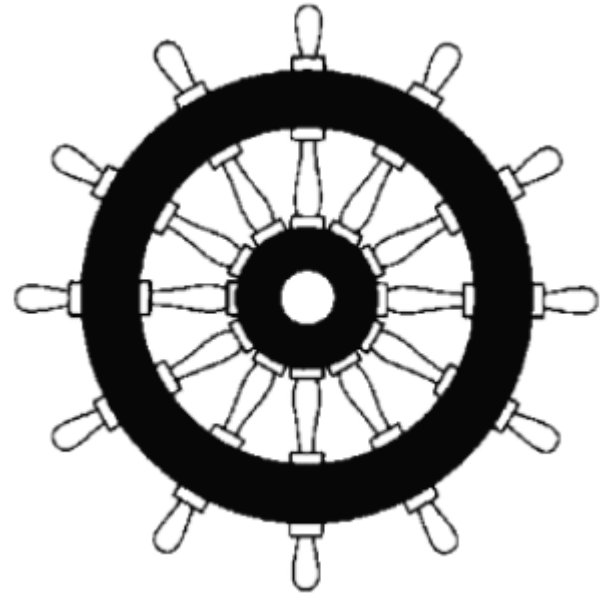
Anders Bergström
True Heading/SEAPILOT



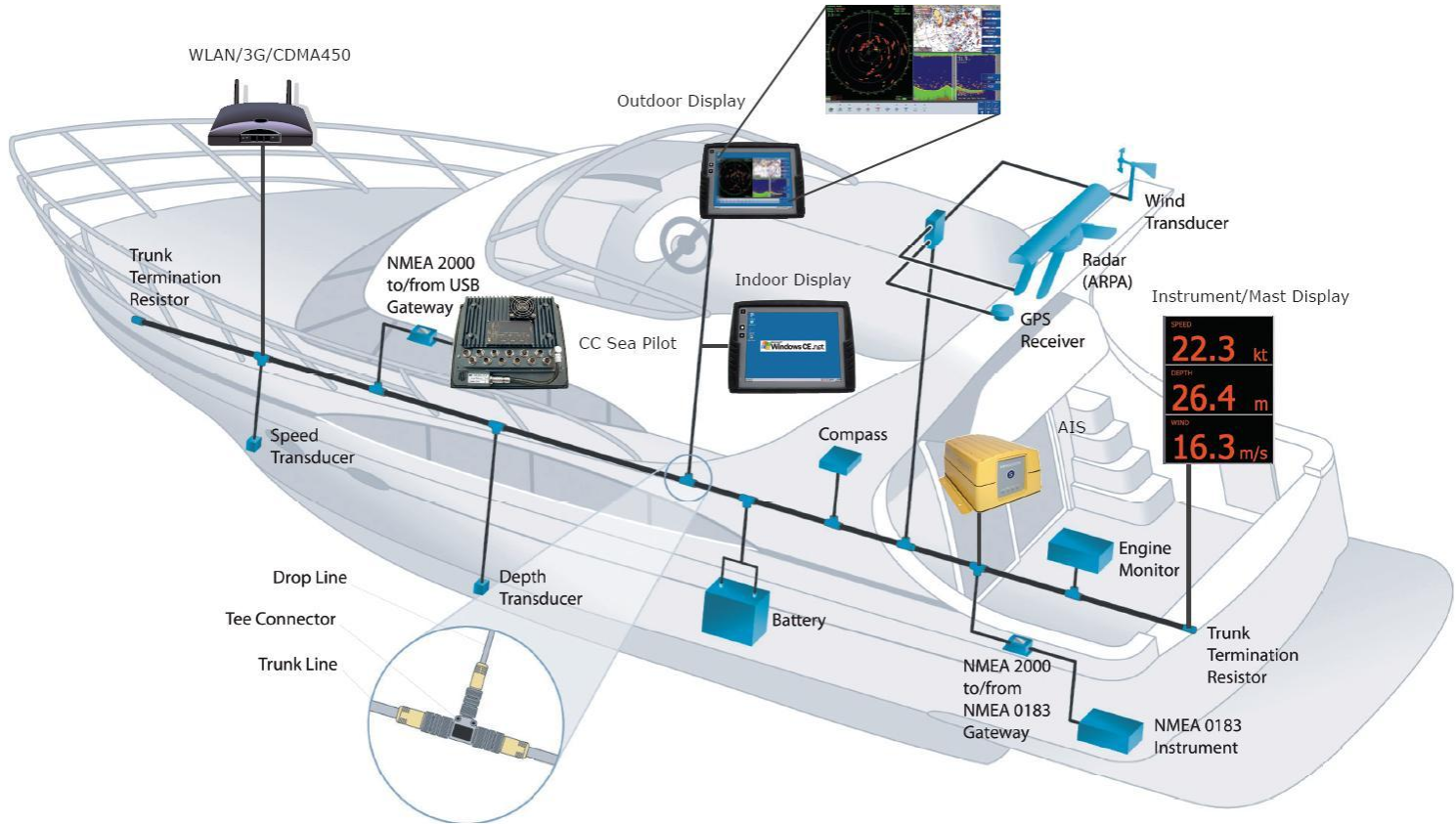
STANDARDS & LEGISLATION



IMO



CONNECTED




Social Boating


– making life easier at sea.

Categories: Navigation Top Charts Search

TOP PAID iPad APPS

	1. Seapilot Sweden Navigation Updated 29 Novembe... ★★★★★ 23 Ratings	INSTALLED
---	--	-----------

TOP FREE iPad APPS

	1. På Sjön HD Navigation Released 20 June 2011 ★★★★★ 61 Ratings	INSTALLED
---	---	-----------

Top Grossing 2012







Friend 1

Bergbo-NANNY

Friend 2

BLACK PEARL

Friend 3

TITAN

Friend 4

LINNEÅ

Professional and easy to use

Social Boating

Based on ECDIS/ECS standards

AIS

AIS Met/Hydro data

24 h
Support



User

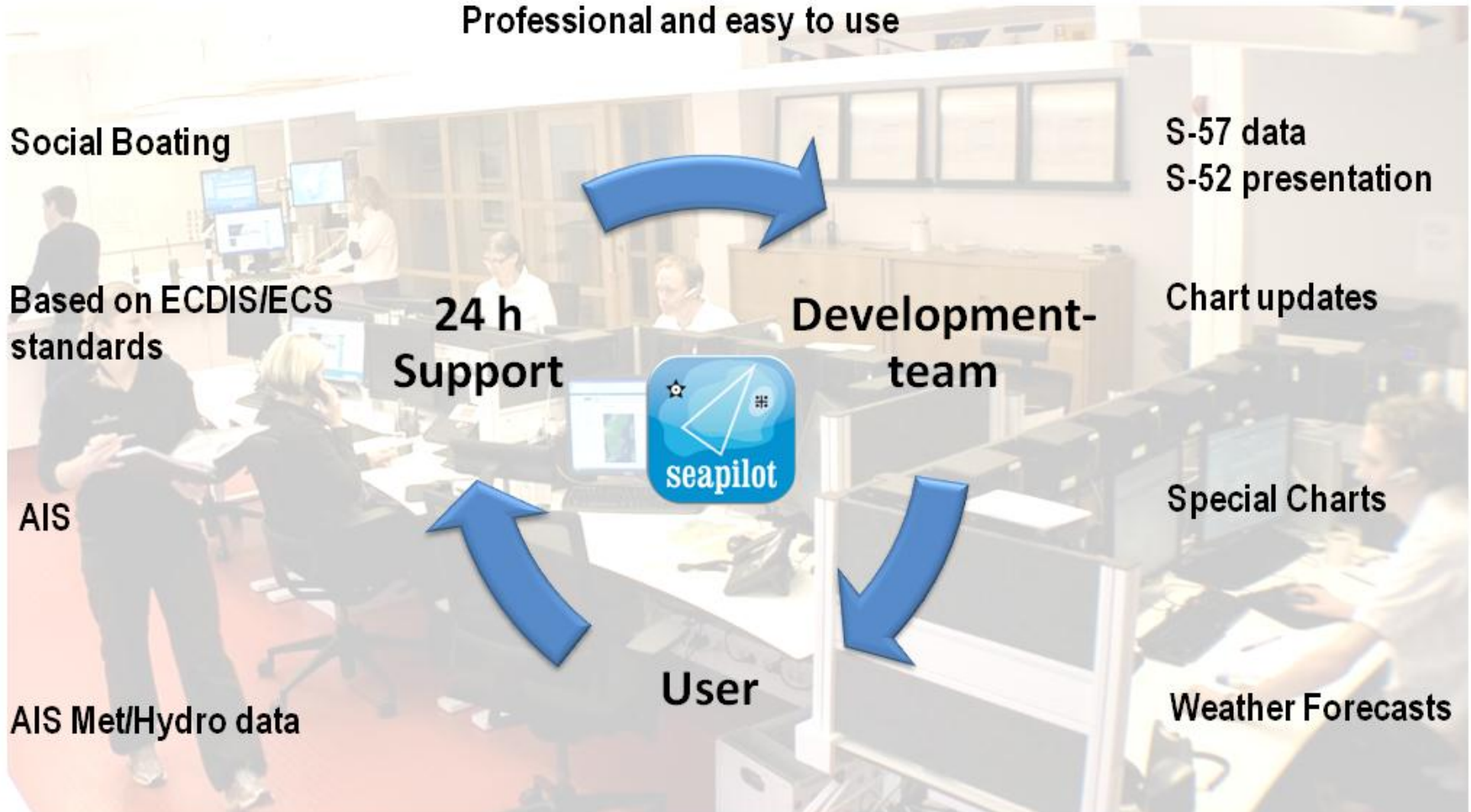
Development-
team

S-57 data
S-52 presentation

Chart updates

Special Charts

Weather Forecasts





SAFE COURSE

a collaboration between
Danish Geodata Agency and Seapilot AB

The purpose of the project will be to get experiences about how the leisure craft navigators use the electronic charts as the primary aids for navigation in a new type of navigational software. The result will be the preparation for the future navigation system targeted the leisure craft users.



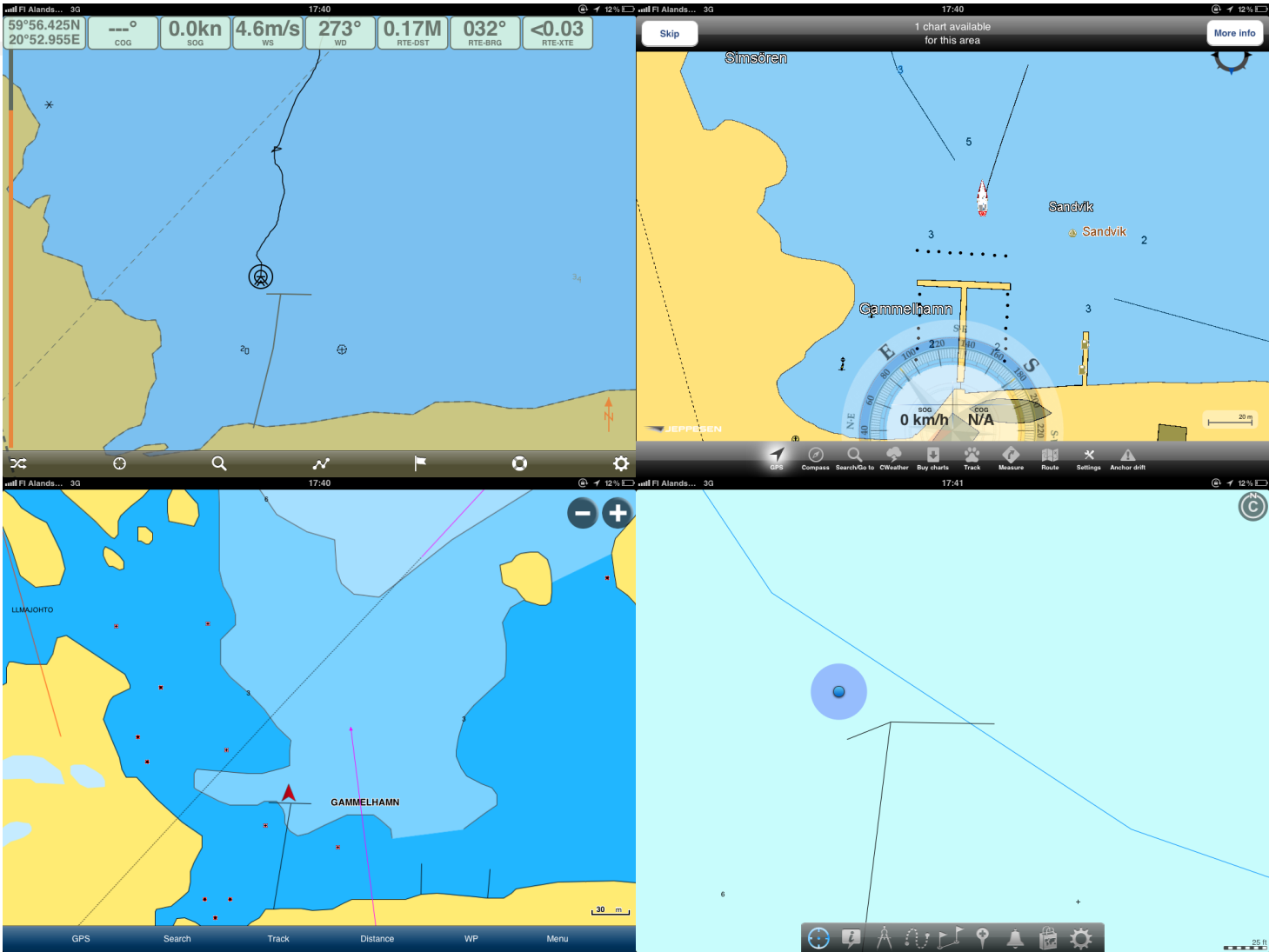
**SAFE
COURSE**

a collaboration between
Danish Geodata Agency and Seapilot AB

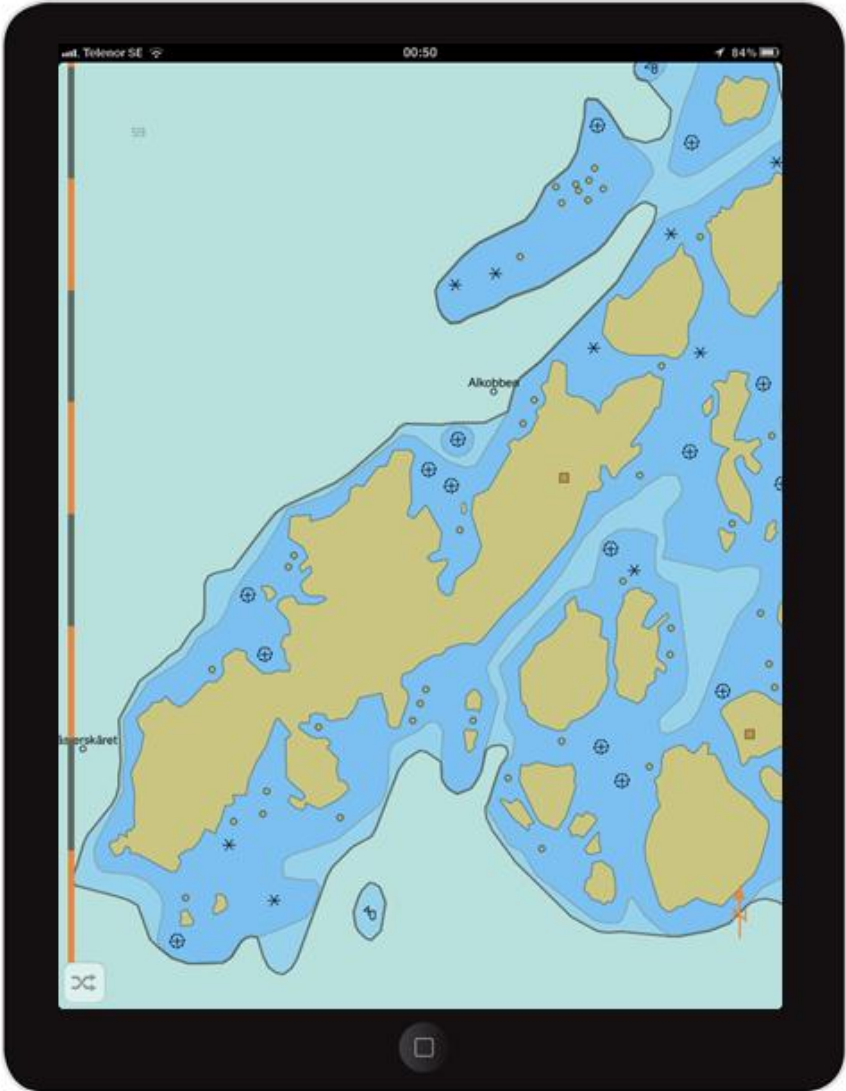
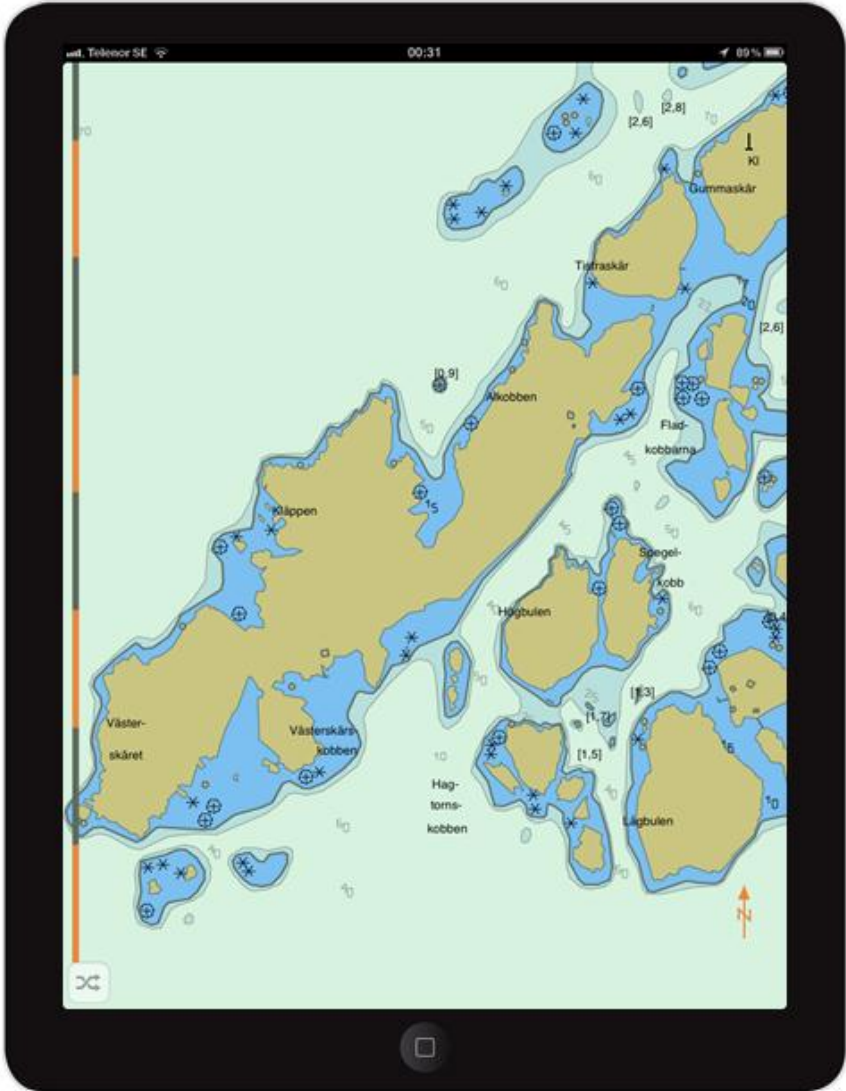
CHARTS



CHARTS



CHARTS





ARIADNA



ARIADNA LIVE MARITIME VALIDATION

cdelacuesta@isdefe.es

Strait of Gibraltar

14th February 2013



DEMO

- **AIS**
- **SAR / MOB**
- **MET / HYDRO**
- **WHEATER FORECAST**
- **CHART HANDLING**
- **SOCIAL BOATING**