


international



e-Navigation  
underway 2018

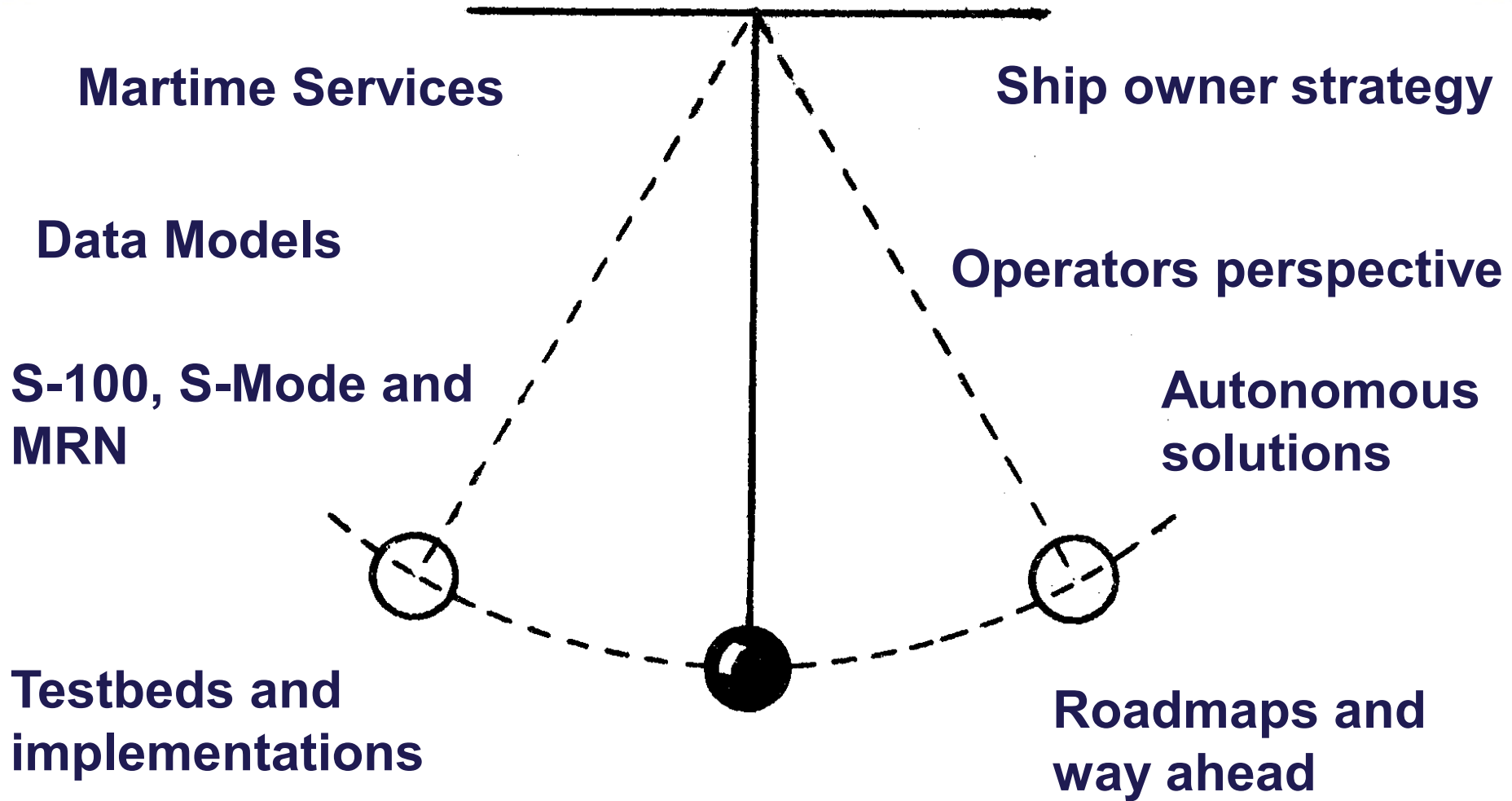
- Setting the scene



The realisation of **Maritime**  
**Service** Portfolios


**Table 6**  
**List of proposed MSPs**

No	Identified Services	Identified Responsible Service Provider
MSP1	VTS Information Service (IS)	VTS Authority
MSP2	Navigational Assistance Service (NAS)	National Competent VTS Authority/Coastal or Port Authority
MSP3	Traffic Organization Service (TOS)	National Competent VTS Authority/Coastal or Port Authority
MSP4	Local Port Service (LPS)	Local Port/Harbour Operator
MSP5	Maritime Safety Information Service (MSI)	National Competent Authority
MSP6	Pilotage service	Pilot Authority/Pilot Organization
MSP7	Tugs Service	Tug Authority
MSP8	Vessel Shore Reporting	National Competent Authority, Shipowner/Operator/Master
MSP9	Telemedical Assistance Service (TMAS)	National Health Organization/dedicated Health Organization
MSP10	Maritime Assistance Service (MAS)	Coastal/Port Authority/Organization
MSP11	Nautical Chart Service	National Hydrographic Authority/Organization
MSP12	Nautical Publications Service	National Hydrographic Authority/Organization
MSP13	Ice Navigation Service	National Competent Authority Organization
MSP14	Meteorological Information Service	National Meteorological Authority/WMO/Public Institutions
MSP15	Real-time Hydrographic and Environmental Information Service	National Hydrographic and Meteorological Authorities
MSP16	Search and Rescue Service	SAR Authorities



WHERE SHOULD  
WE FOCUS  
THIS YEAR?

"BLOCKCHAIN"



**Thank you for your  
attention**

**- have a pleasant voyage**

