




Velocity Obstacles

enriching ARPA

Marginal CPA

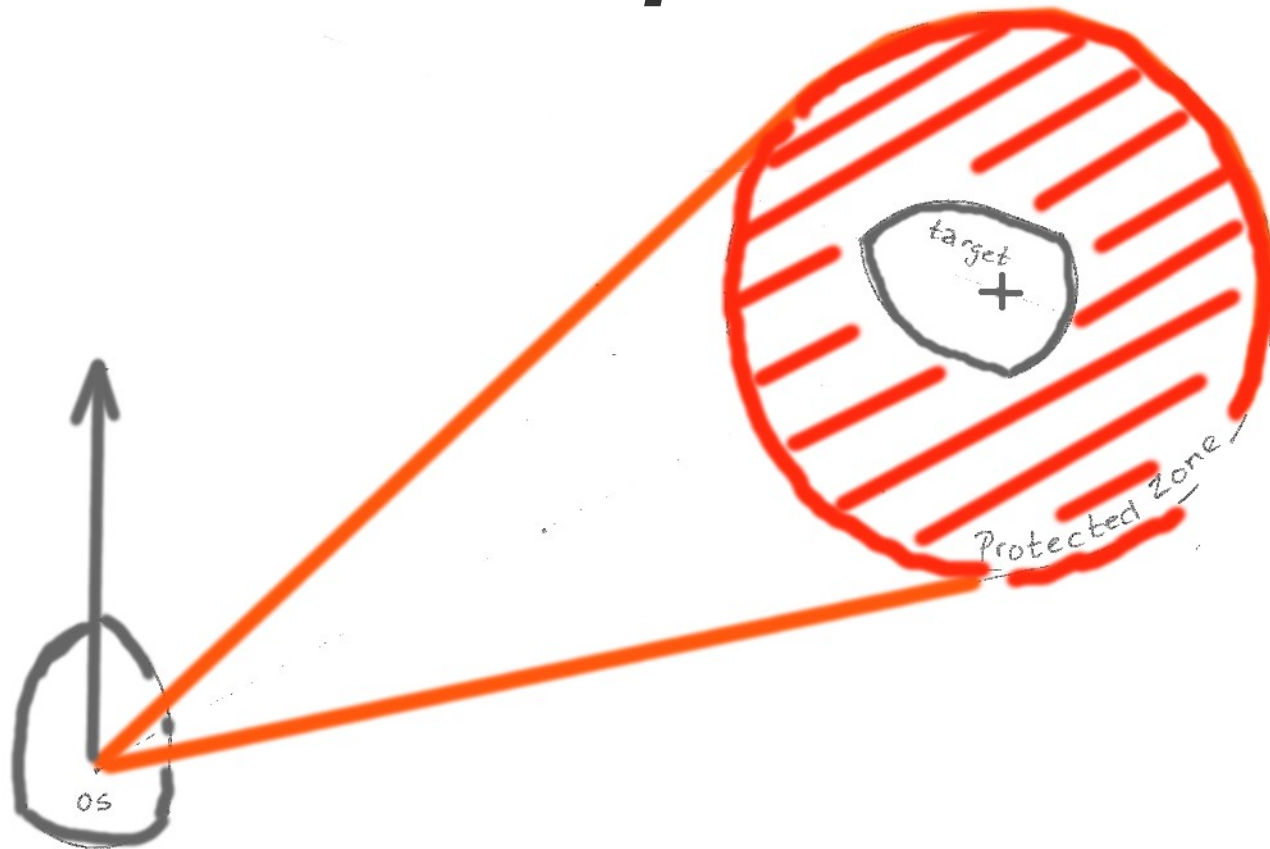
a near miss ?



Protected zone

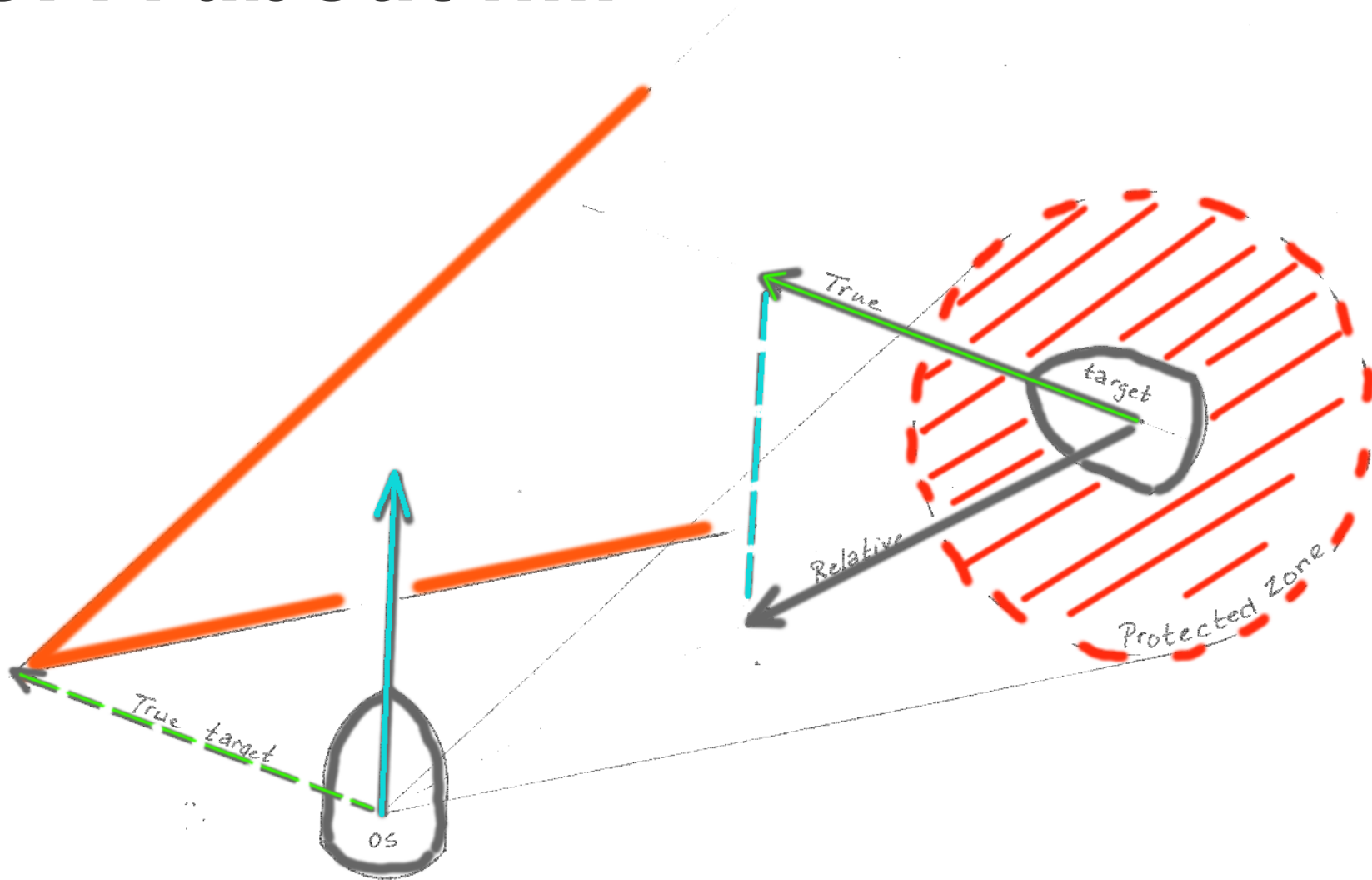
(similar to aviation)

target has zero speed



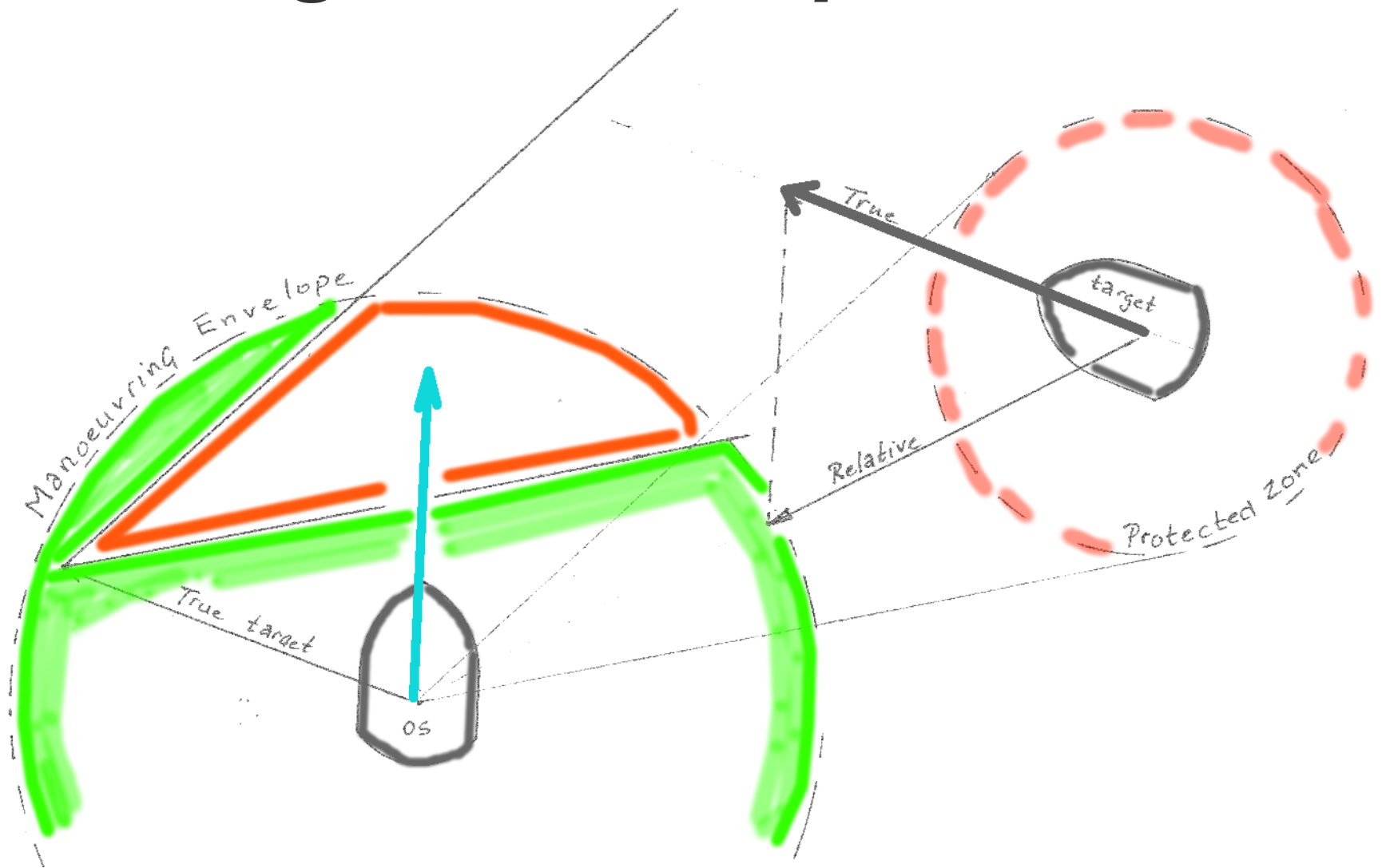
target w. course & speed

CPA about nill

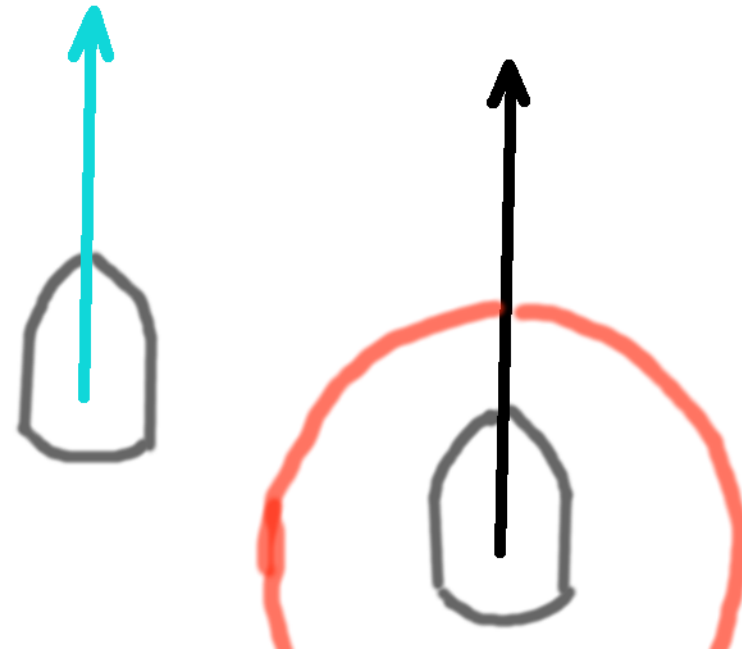
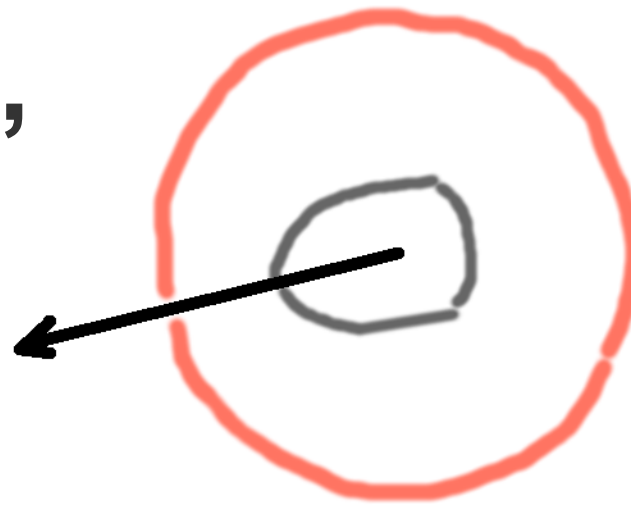


Manoeuvring Envelope

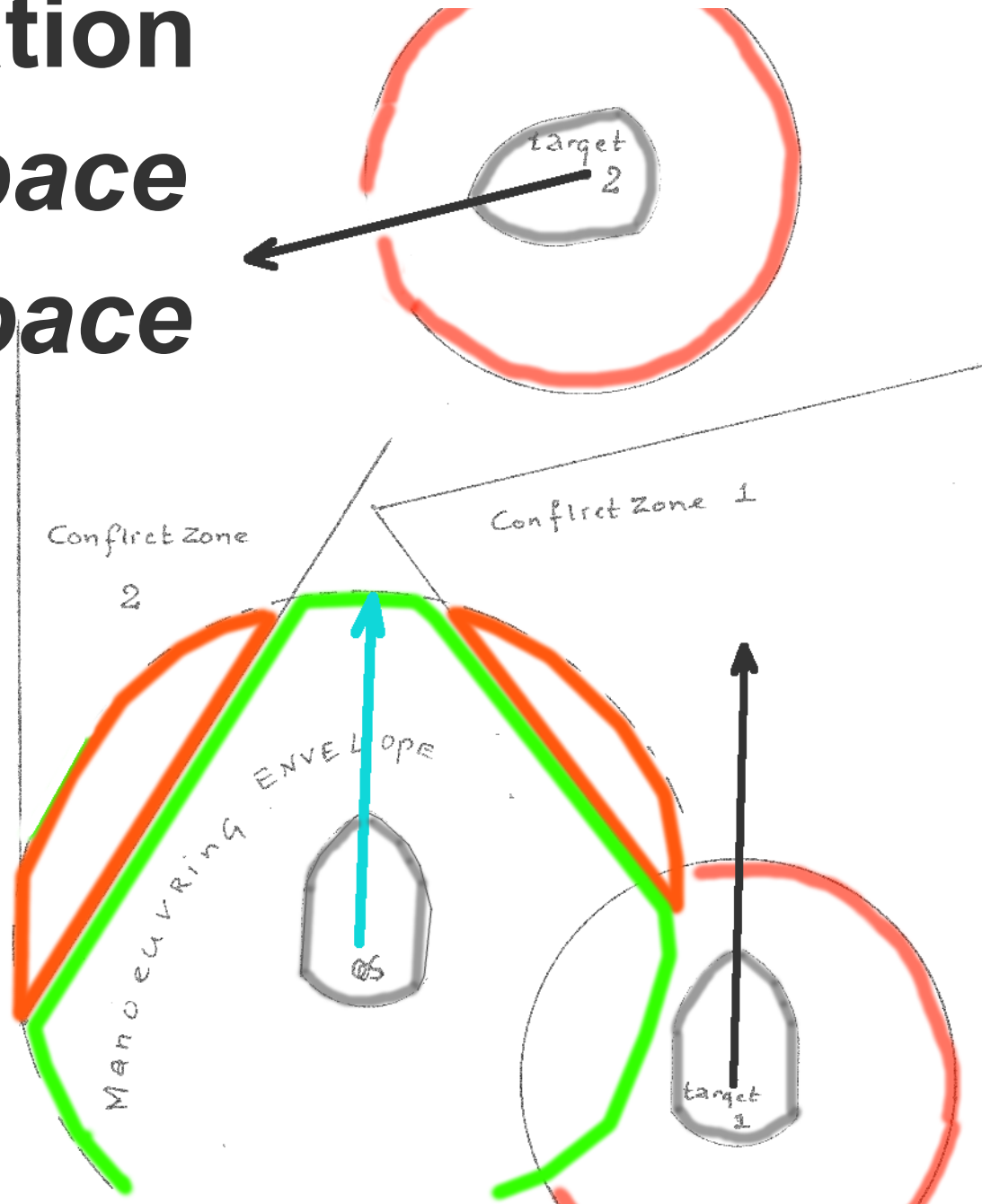
providing solution space



**more complex,
*two ships,
no conflict***

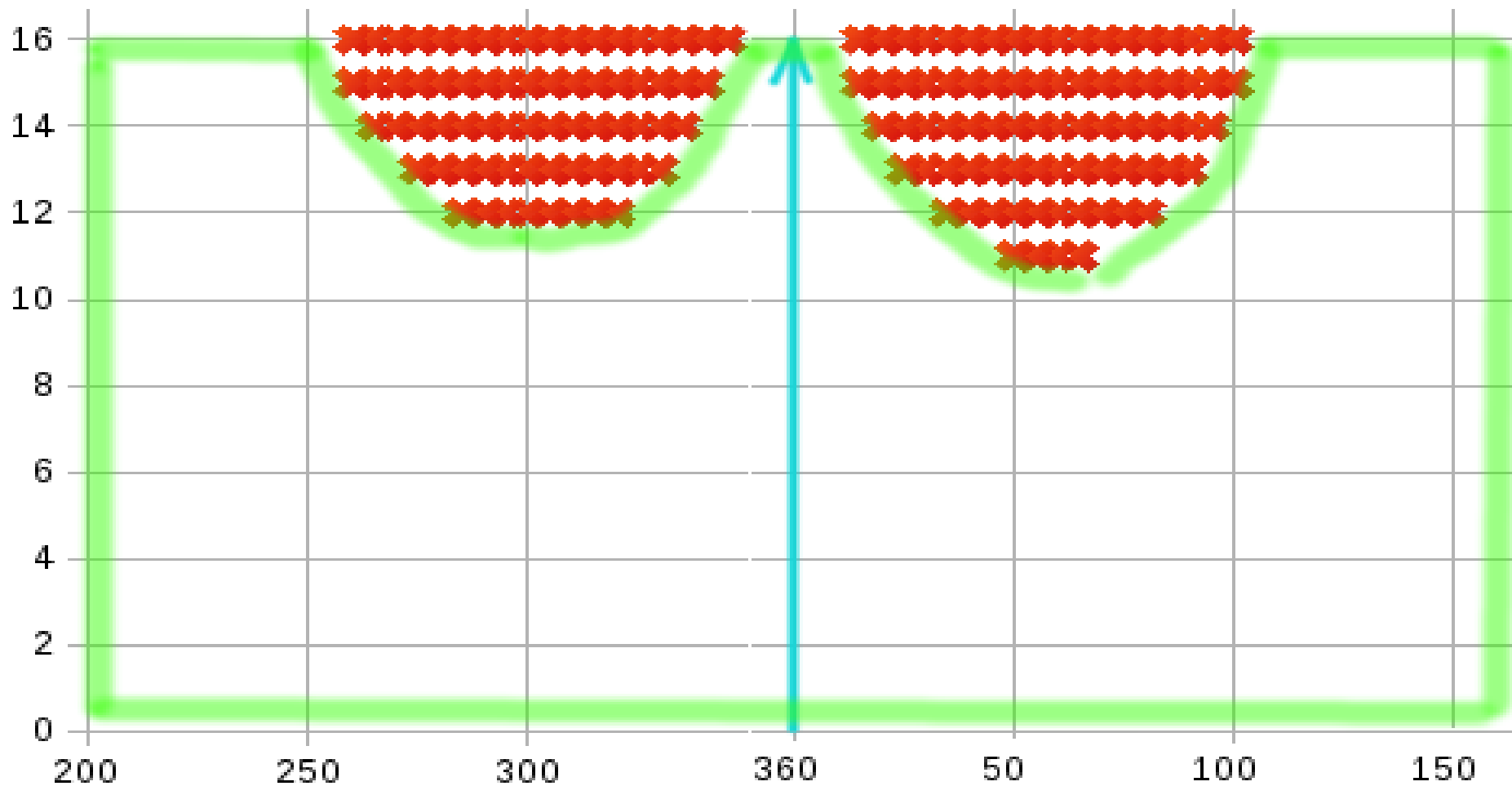


Same situation *solution space* *problem space*

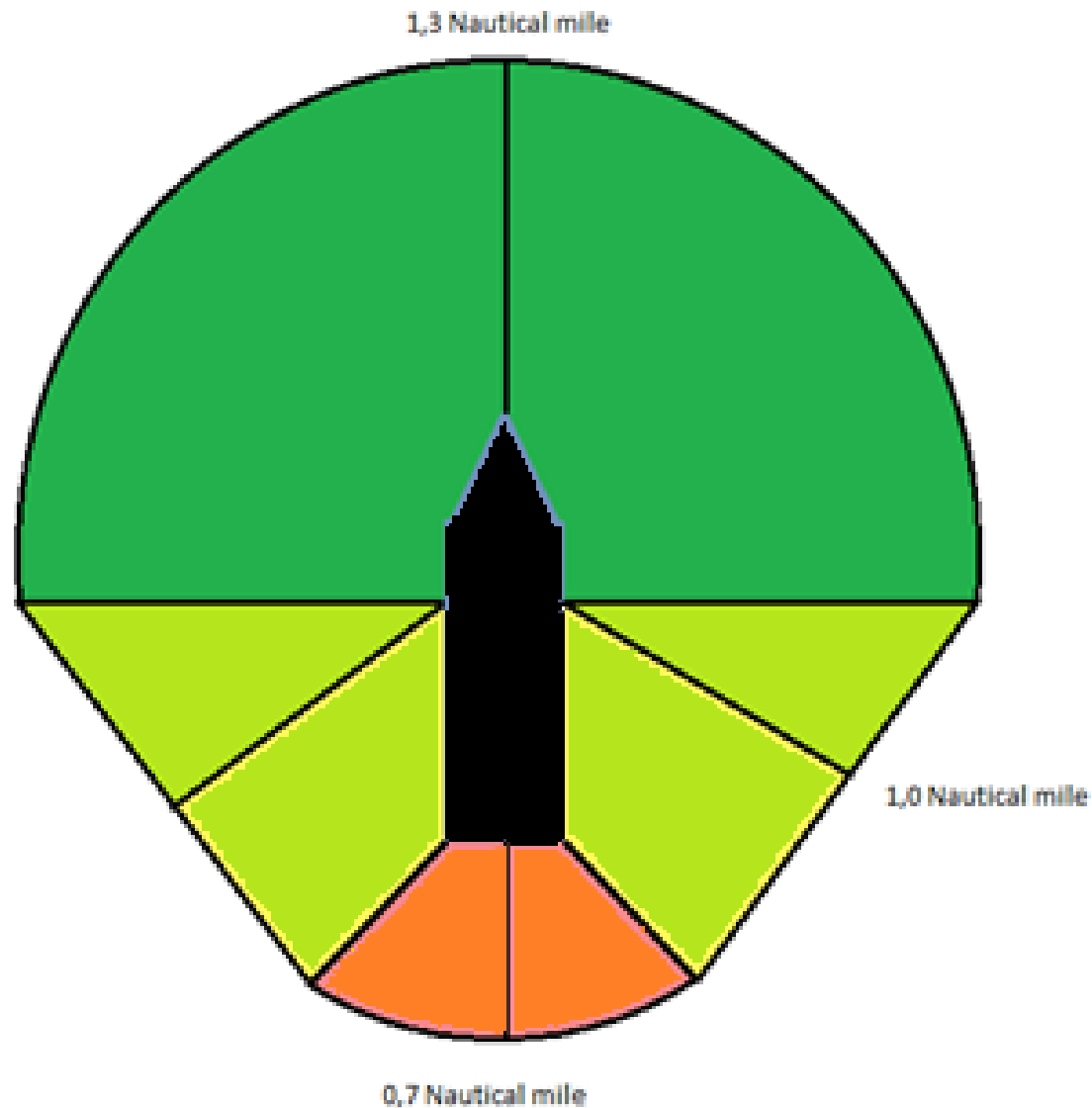


Same situation


rectangular manoeuvring envelope



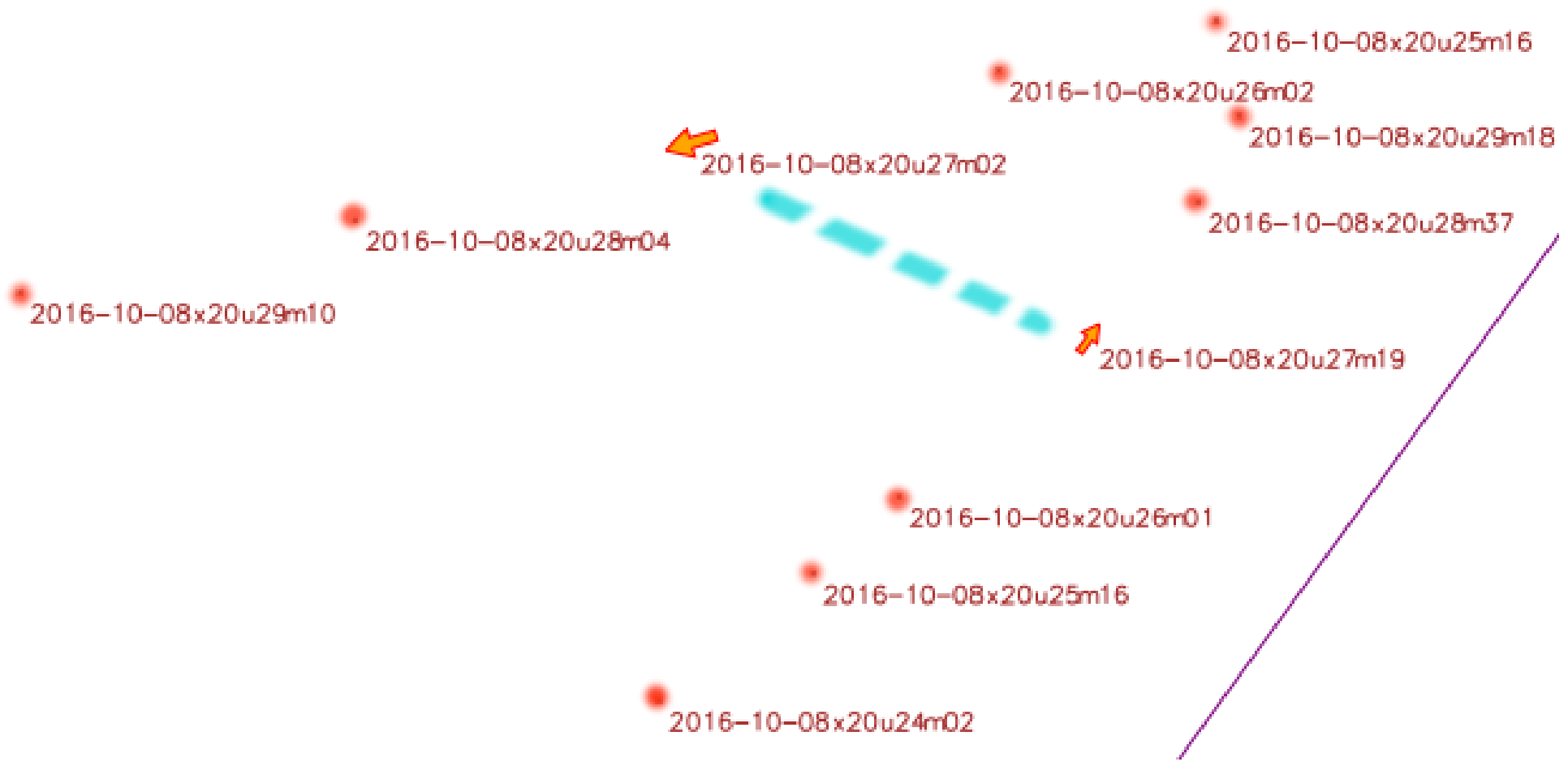
Dimension protected zone 1 *derived from interviews*



AIS data Vlieland junction



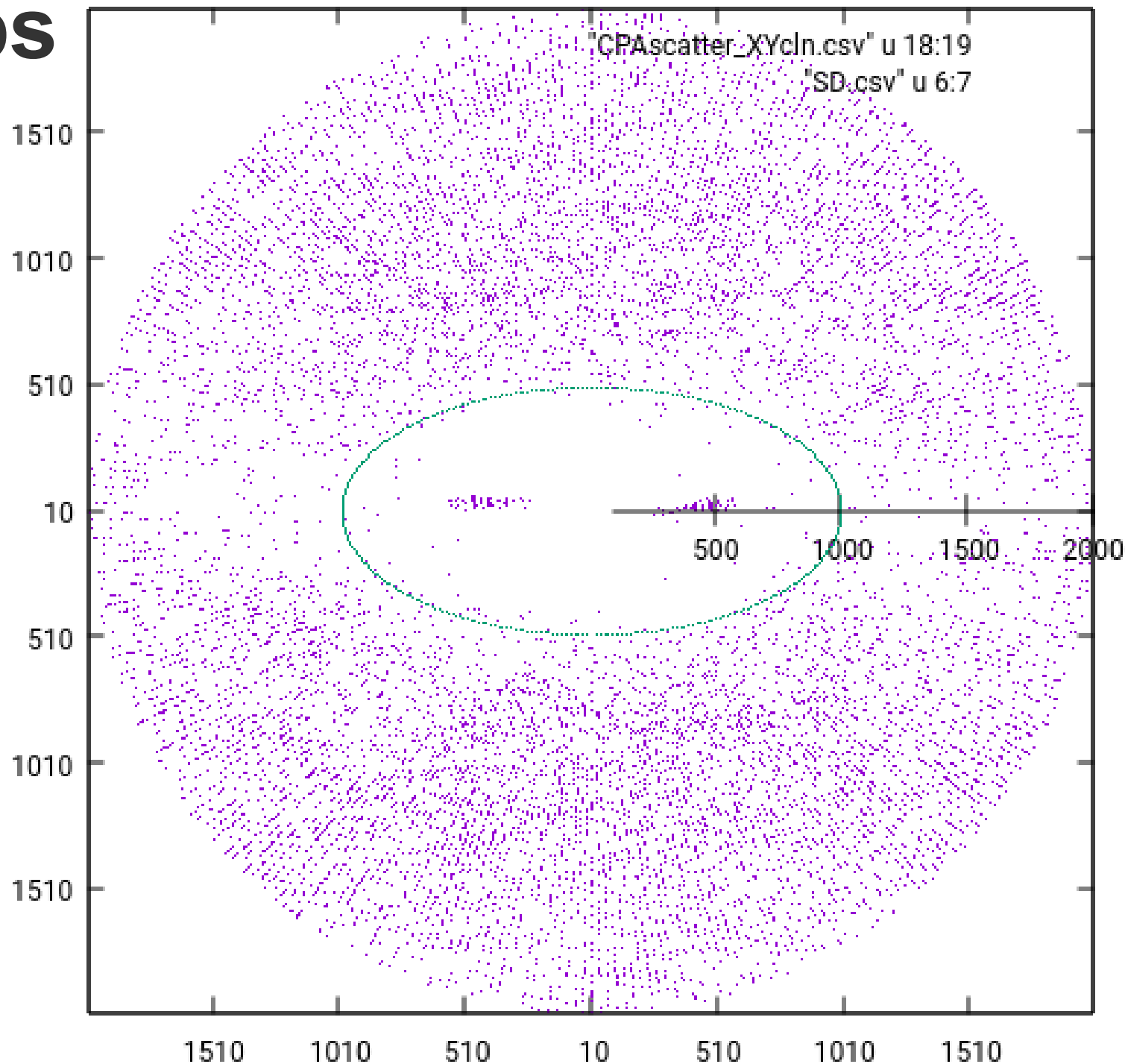
Analysis CPA from AIS footage



805 ships

2-9 sept

2016



Shape and dimension of own ship's protected zone

- Needs to be **flexible**, depending on several factors, a.o.
 - Type of ship
 - Sailing Area
 - Captains orders
- Ideally, you want to communicate this with the other ships around (**Maritime Cloud** preferably)

Anti-stress factor

- Stay out of your neighbour's protected zone
 - because COLREG's seem not always adequately applied
 - because a complex close quarter situation leads easily to an accident

Research going on

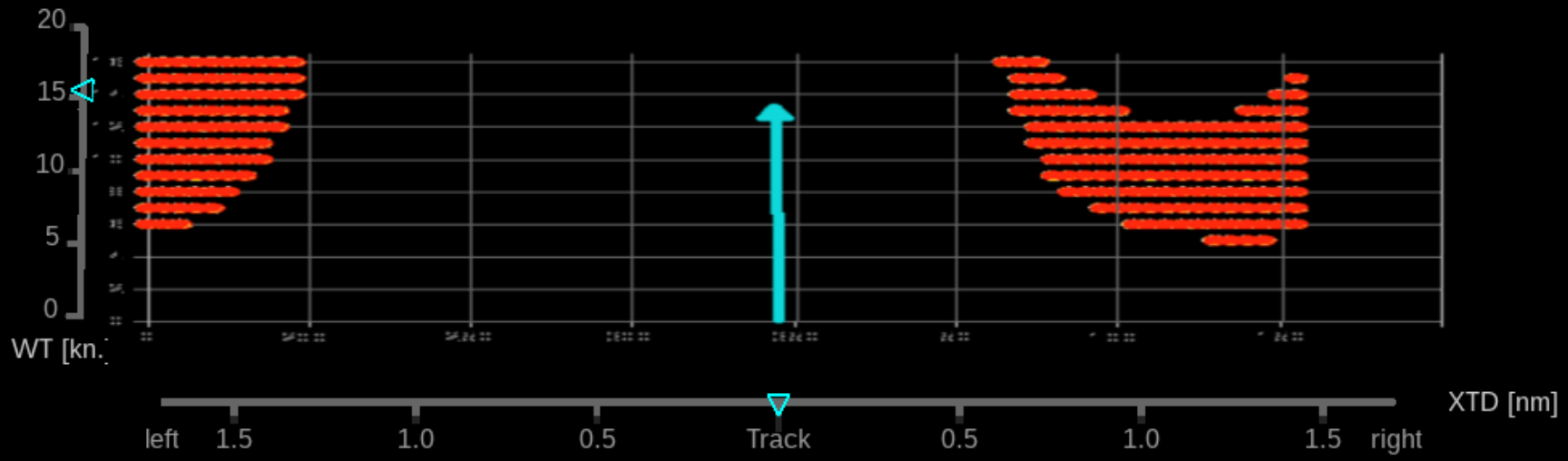
e.g. How does this effect Situation Awareness?

- RAAK project in maritime safety (16 months left)
 - Partners are welcome
- Ba and MSc students doing research projects
 - a.o. Maritime Safety, Augmented Reality and Ecological Interface Design
 - Partners are welcome

Augmented Reality pre-view 1



Augmented Reality pre-view 2



COG

329

Track gyro

335

Thank you

Stephan Procee



Maritiem Instituut
Willem Barentsz

